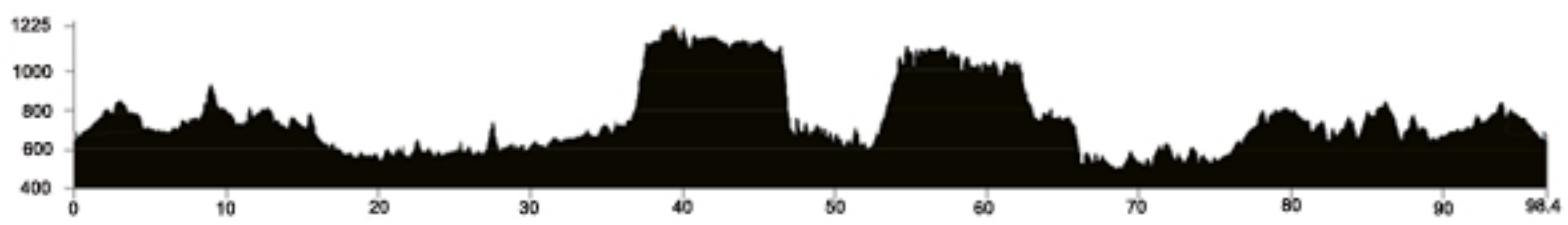
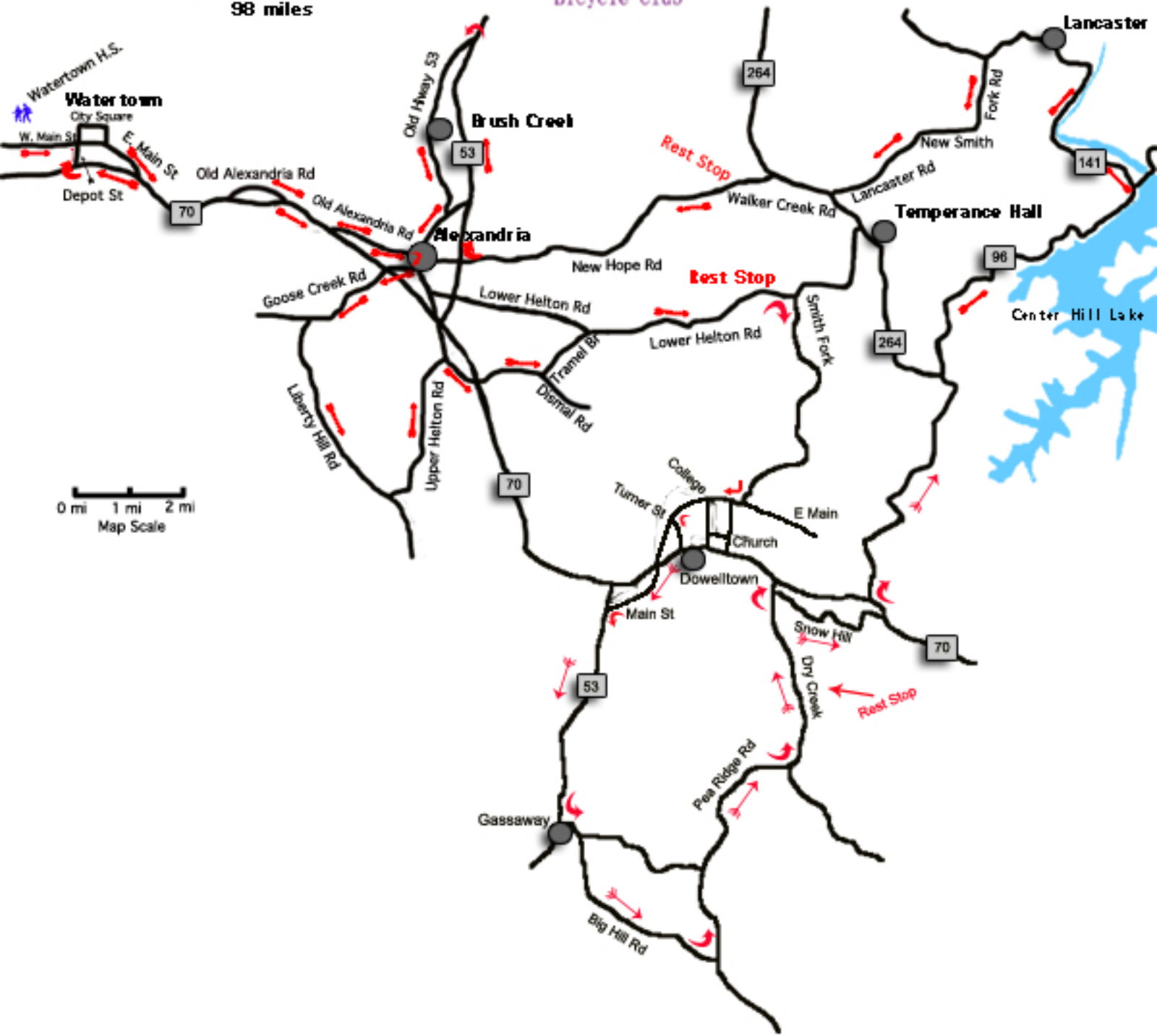


**Big Hill Challenge**  
 Co-Sponsored by  
**Veloteers Bicycle Club**  
**Historic Watertown**  
 98 miles



## The Approximately 100 Mile Route

FOLLOW **YELLOW** DIRECTIONAL ARROWS

<u>Cum. Miles</u>	<u>Turn</u>	<u>Road/Notes</u>	<u>Leg Miles</u>
		From Watertown Square	
	East on	Main Street	0.55
0.55	Left	Hwy. 70 (T-intersection)	3.97
4.52	Left	Old Alexandria Rd.	1.76
6.28	Right	Stop sign - Edgewood/High St.	0.09
6.37	Right	Poplar St. - (JUST ONE SHORT BLOCK) ***	0.05
6.42	Right	Church St.	0.02
6.44	Left	Locust St.	0.54
6.98	Straight	Cross Hwy. 70 onto Goose Creek Rd.	1.64
8.62	Bear Left	Road becomes Rock Springs Rd.	0.45
9.07	Left	Liberty Hill Rd.	3.11
12.18	Left	Upper Helton Rd.	2.98
15.16	Right	Old Hwy. 53 (T-intersection)	0.57
15.73	Right	Hwy. 70 (T-intersection)	0.06
15.79	Left	Tramel Branch Rd.	1.1
16.89	Bear Left	Continue on Tramel Branch Rd.	1.13
18.02	Right	Lower Helton Rd. no sign (T-intersection)	3.67
21.69	Right	Smith Fork Rd. Century Route Split	5.84
		<b>REST STOP - Mt. Zion Baptist Church</b>	
		<b><i>PAY ATTENTION!! - Metric and Full Century split here - both have yellow arrows!</i></b>	
		<b><i>Right out of Rest Stop back to Smith Fork</i></b>	
27.53	Right	E. Main St. (T-intersection)	0.5
28.03	Left	Turner St.	0.06
28.09	Right	Hwy 70	0.64
28.73	Left	E. Main St.	0.57
29.3	Right	Main St curves right becomes W. Main St. (Liberty State Bank)	0.94
30.24	Left	Hwy 53 (T-intersection)	4.62
34.86	Left	Gassaway School Rd. (no street sign - general Gassaway signs)	0.17
35.03	Right	Big Hill Rd. (T -intersection after crossing bridge)	5.81
		Stay right - Rd. runs along creek	
40.84	Left	Pea Ridge Rd. (T-intersection) watch for <b>CAUTION</b> marks on downhill	7.24
48.08	Left	Dry Creek Rd. (T-Intersection) <i>Sign says Cave Hollow which is to the rt.</i>	1.4
49.48		<b>REST STOP - Dry Creek Baptist Church</b>	3.41
52.89	Right	Old Snow Hill Rd. (just before Hwy 70)	2.59
55.48	Left	Trapp Ln	0.17
55.65	Left	Hwy 70 (T-intersection)	0.21
55.86	Right	Hwy 96 N	10.78
66.64	Left	Hwy. 141 <b>before dam</b>	5.18
71.82	Left	Temperance Valley/Old Lancaster Road (just past bridge)	4
75.82	Right	Hwy. 264 (T-intersection)	0.89
76.71	Left	Walker Creek/New Hope Rd.	0.62

77.33	<b>REST STOP - Malone Chapel Baptist Church</b>		5.22
82.55	Right	Hwy. 53	4.32
86.87	Left	Brush Creek Cir./Old Hwy. 53	3.76
90.63	Right	Edgewood (T-intersection)	0.87
91.5	Right	W. Main (Alexandria Square)	1.8
93.3	Right	Hwy. 70	0.59
93.89	Right	Old Alexandria Rd.	1.15
95.04	Right	Hwy. 70	2.97
98.01	Right	Depot St. ( <b>Watertown B&amp;B - post ride dinner!</b> )	0.12
98.13	Town Square - FINISH!		

**Roads will be marked with the following symbols:**




CAUTION! Hazard ahead!  
Could be gravel, traffic, etc.



WRONG WAY




RAILROAD CROSSING




**REST  
STOP**

Break time -  
Snacks, drinks, restrooms



Turn ahead



Go this way

***Color coded - White - 50K route; Yellow - 100K route and full century route (one split that will be well-marked), Green – 10 mile family route***