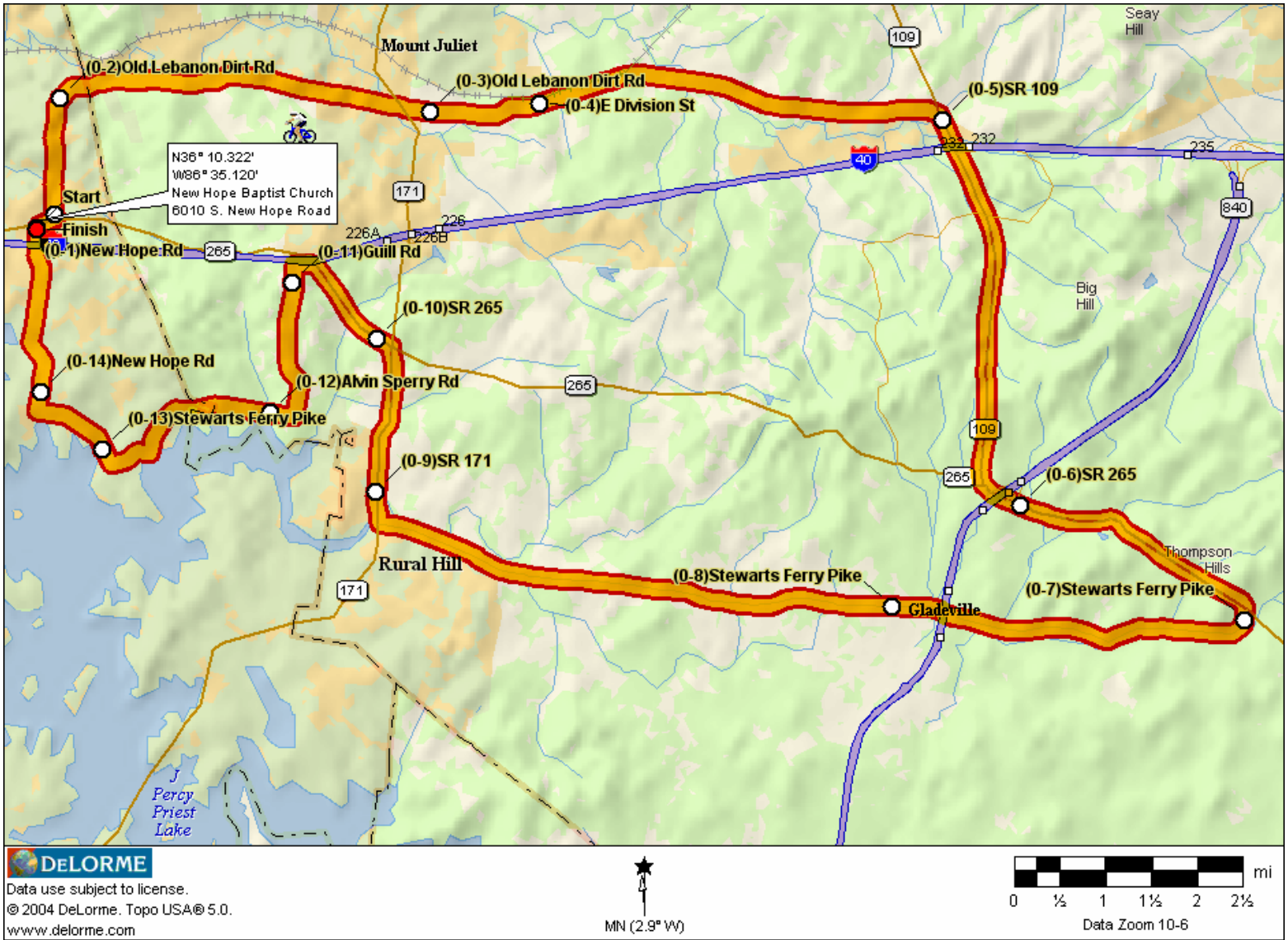


NHBC 39.39

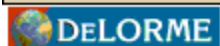
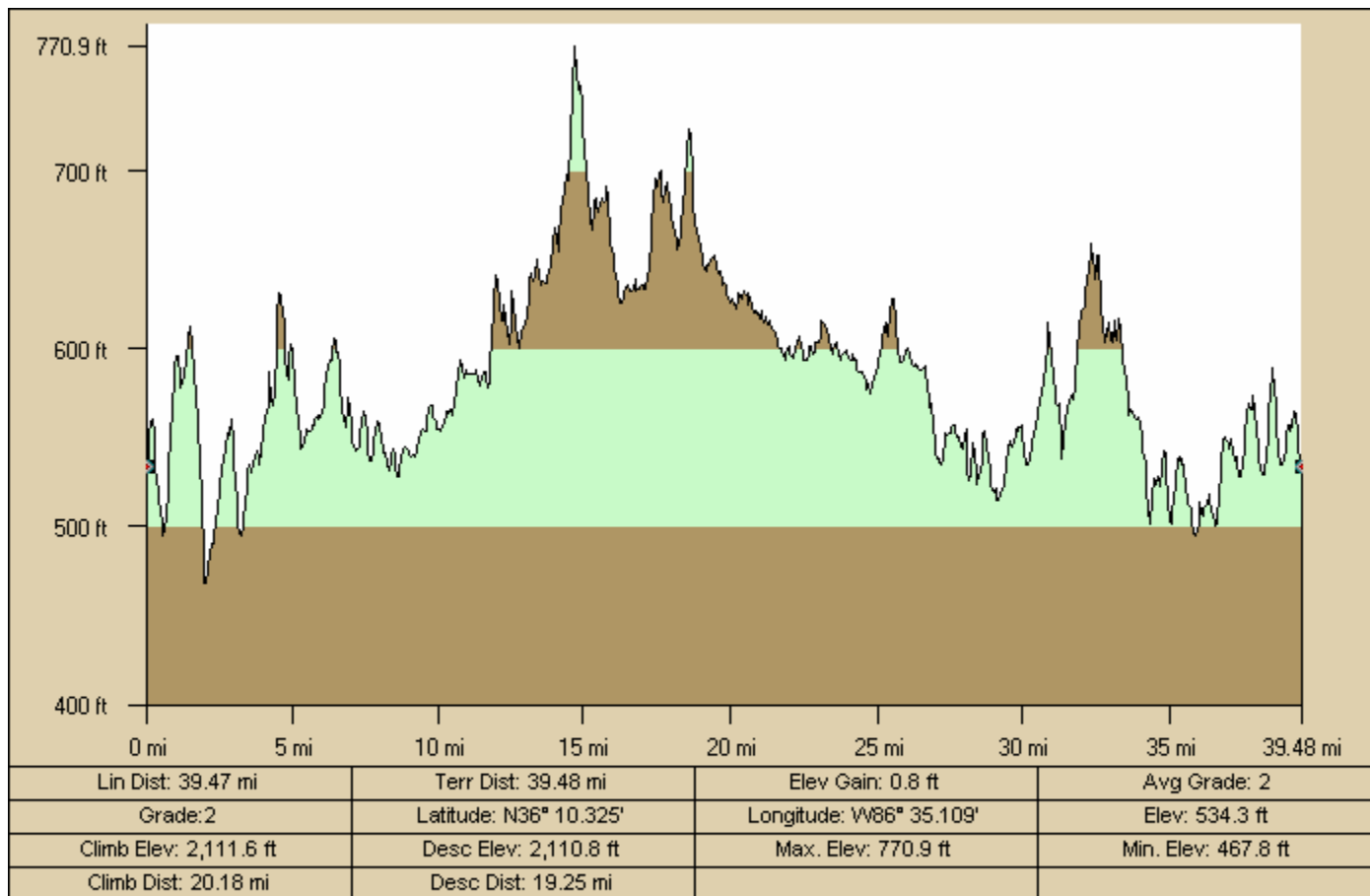


Data use subject to license.
 © 2004 DeLorme. Topo USA® 5.0.
 www.delorme.com



	Dist	Turn	Road	Time	Total Dist
		Start			
in	0.04 mi	Turn right (ENE)	on to Central Pike	00:00:09	0.04 mi
in	0.19 mi	Turn left (N)	on to New Hope Rd	00:00:53	0.22 mi
in	1.23 mi	Turn right (E)	on to Old Lebanon Dirt Rd	00:05:48	1.46 mi
in	5.13 mi	Turn right (E)	on to E Division St	00:26:14	6.59 mi
in	4.82 mi	Turn right (S)	on to Highway 109 N	00:45:26	11.41 mi
in	3.91 mi	Bear left (ESE)	on to Central Pike	01:01:01	15.32 mi
in	3.52 mi	Turn right (W)	on to Stewarts Ferry Pike	01:15:00	18.83 mi
in	9.90 mi	Turn right (N)	on to S Mount Juliet Rd	01:54:31	28.73 mi
in	1.96 mi	Turn left (NW)	on to Central Pike	02:02:17	30.69 mi
in	1.26 mi	Turn left (W)	on to John Hager Rd	02:07:18	31.96 mi
in	0.21 mi	Turn left (S)	on to Guill Rd	02:08:08	32.17 mi
in	1.74 mi	Bear right (WSW)	on to Alvin Sperry Rd	02:14:56	33.91 mi
in	2.36 mi	Bear right (NW)	on to Stewarts Ferry Pike	02:24:17	36.27 mi
in	1.07 mi	Turn right (N)	on to New Hope Rd	02:28:28	37.35 mi
in	1.88 mi	Go straight (N)	on to S New Hope Rd	02:35:58	39.23 mi
in	0.17 mi	Finish		02:36:37	39.39 mi

NHBC 39.39



Data use subject to license.
 © 2004 DeLorme. Topo USA® 5.0.
www.delorme.com