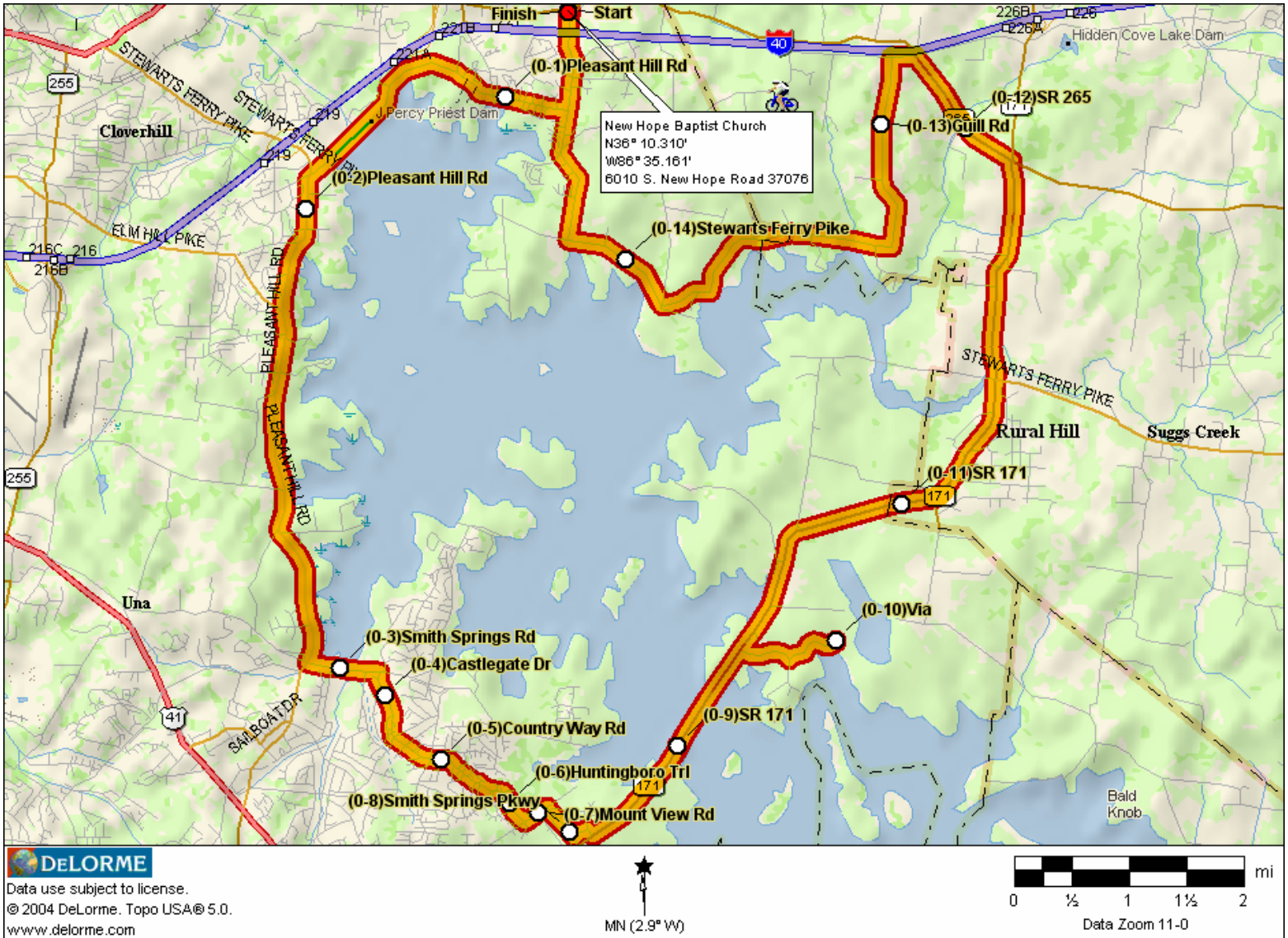
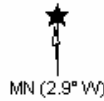


NHBC 29.85

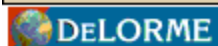
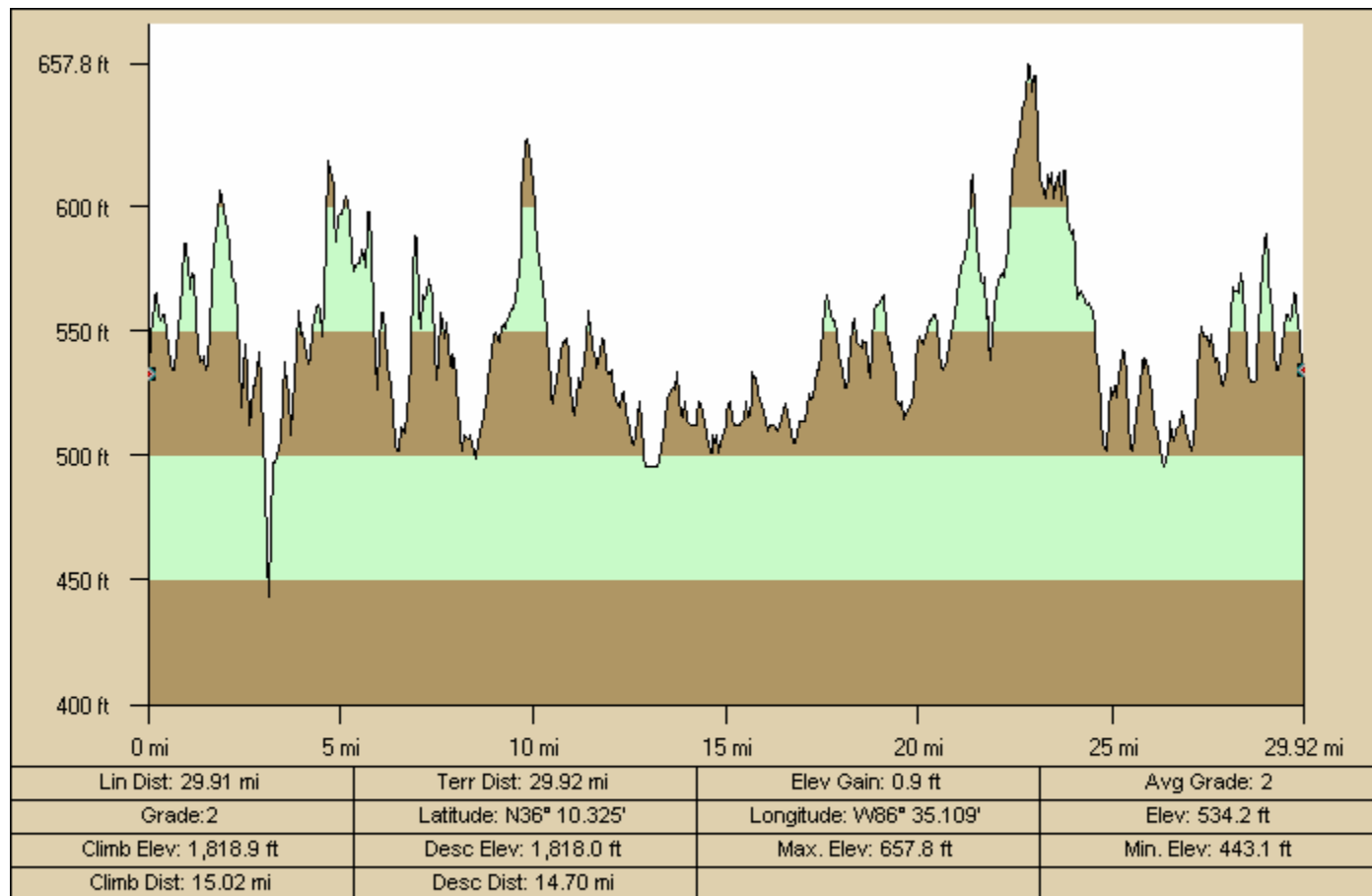


Data use subject to license.
 © 2004 DeLorme. Topo USA® 5.0.
 www.delorme.com



Dist	Turn	Road	Time	Total Dist
	Start right	on to S. New Hope Rd		
in 0.70 mi	Turn right (WSW)	on to Pleasant Hill Rd (Bell Rd)	00:03:30	0.88 mi
in 2.82 mi	Turn left (S)	on Pleasant Hill Rd (Bell Rd)	00:14:43	3.69 mi
in 4.40 mi	Turn left (E)	on to Smith Springs Rd	00:32:13	8.09 mi
in 0.64 mi	Turn right (SSW)	on to Castlegate Dr	00:34:45	8.73 mi
in 0.07 mi	Bear left (SSE)	on to Castlegate Dr	00:35:02	8.80 mi
in 0.66 mi	Go straight (ESE)	on to Country Way Rd	00:37:39	9.46 mi
in 0.99 mi	Turn right (SSE)	on to Huntingboro Trl	00:41:35	10.45 mi
in 0.32 mi	Turn left (ENE)	on to Mount View Rd	00:42:52	10.77 mi
in 0.26 mi	Turn right (SE)	on to Smith Springs Pkwy	00:43:51	11.03 mi
in 0.36 mi	Turn left (ENE)	on to Arvington Way	00:45:15	11.39 mi
in 0.13 mi	Turn right (SE)	on to Derbyshire Dr	00:45:46	11.52 mi
in 0.07 mi	Turn left (NE)	on to SR 171 (Hobson Pike)	00:46:03	11.60 mi
in 2.09 mi	Turn right (N)	in to Long Hunter St. Pk (circle)	00:54:21	13.68 mi
in 1.94 mi	Turn right (NNE)	on to SR 171 (Hobson Pike)	01:02:02	15.62 mi
in 5.57 mi	Turn left (NW)	on to SR 265 (Central Pike)	01:24:14	21.19 mi
in 1.27 mi	Turn left (W)	on to John Hager Rd	01:29:15	22.46 mi
in 0.21 mi	Turn left (S)	on to Guill Rd	01:30:05	22.67 mi
in 1.74 mi	Continue (WSW)	on to Alvin Sperry Rd	01:36:53	24.41 mi
in 2.34 mi	Turn right (NW)	on to Stewarts Ferry Pike	01:46:14	26.75 mi
in 1.06 mi	Turn right (N)	on to New Hope Rd	01:50:25	27.81 mi
in 2.04 mi	Finish		01:58:35	29.85 mi

NHBC 29.85



Data use subject to license.
 © 2004 DeLorme. Topo USA® 5.0.
www.delorme.com