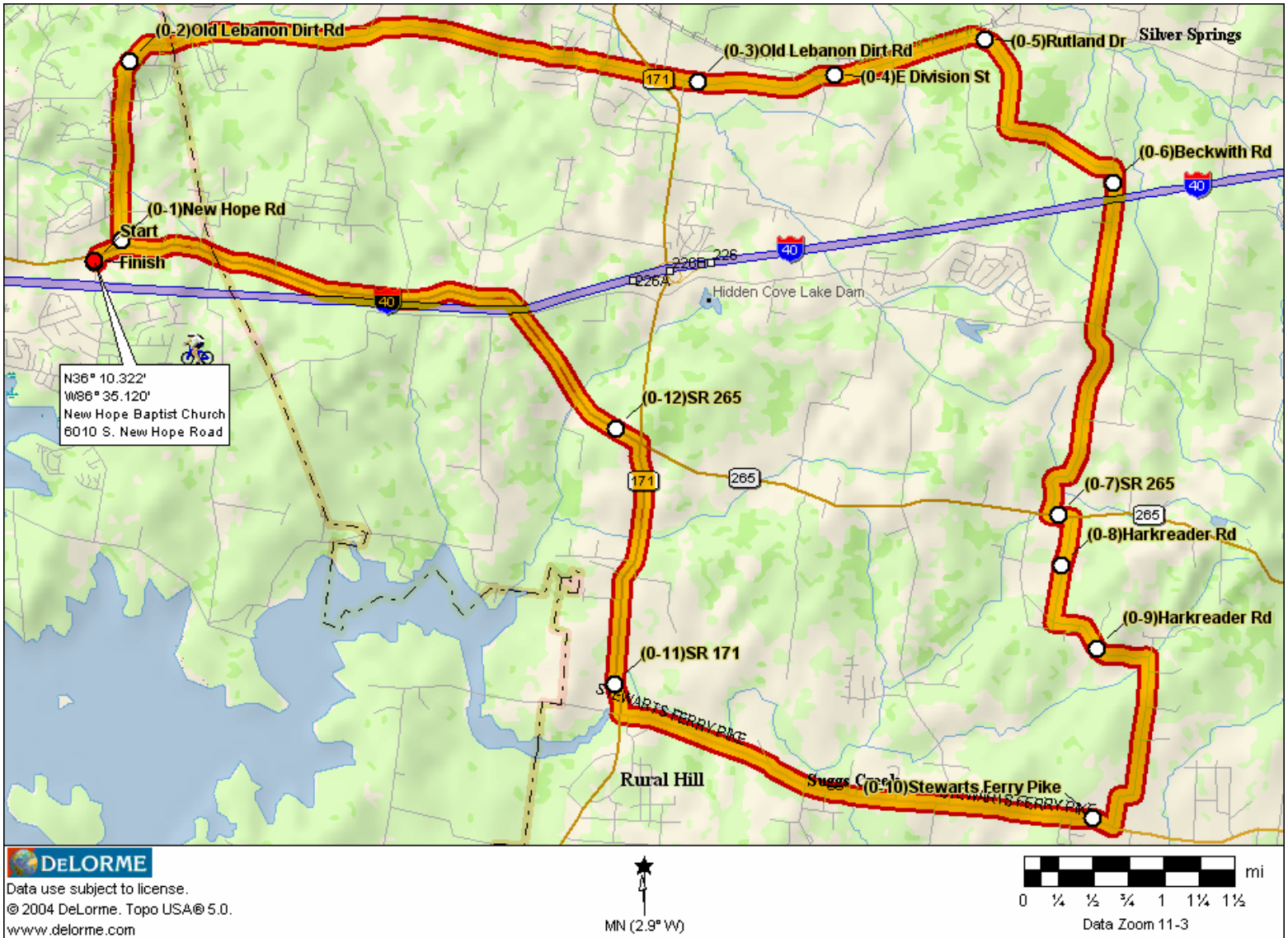
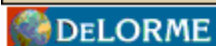
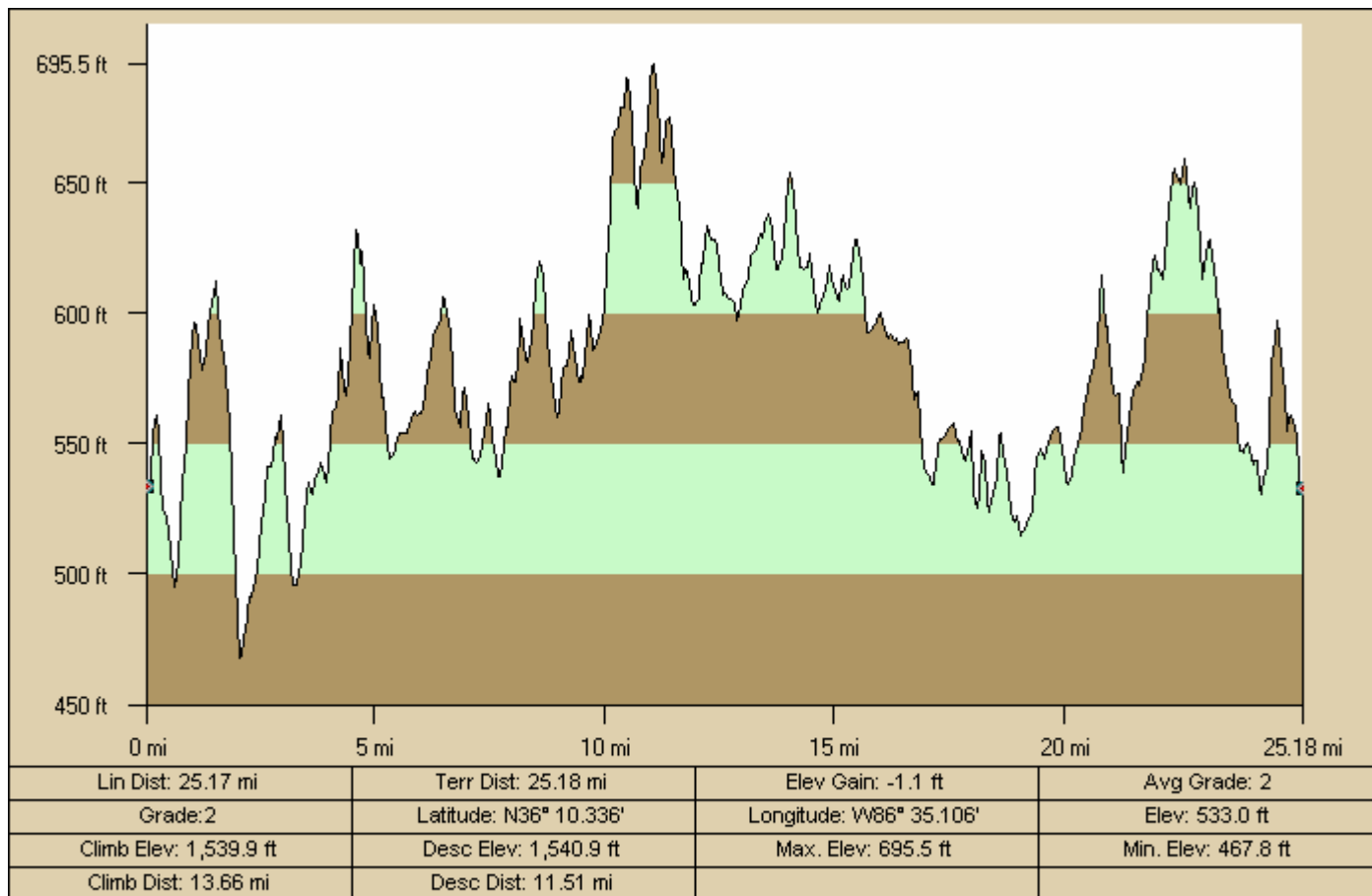


NHBC 25.12



	Dist	Turn	Road	Time	Total Dist
		Start			
in	0.04 mi	Turn right (ENE)	on to Central Pike	00:00:10	0.04 mi
in	0.19 mi	Turn left (N)	on to New Hope Rd	00:00:54	0.23 mi
in	1.23 mi	Turn right (E)	on to Old Lebanon Dirt Rd	00:05:49	1.46 mi
in	5.14 mi	Turn right (ENE)	on to E Division St	00:26:15	6.60 mi
in	1.14 mi	Bear right (SE)	on to Rutland Dr	00:30:46	7.74 mi
in	1.62 mi	Turn right (SSW)	on to Beckwith Rd	00:37:11	9.36 mi
in	2.65 mi	Turn left (E)	on to Central Pike	00:47:41	12.01 mi
in	0.18 mi	Turn right (SSW)	on to Harkreader Rd	00:48:21	12.19 mi
in	0.77 mi	Continue (SSE)	on Harkreader Rd	00:51:22	12.97 mi
in	2.11 mi	Turn right (WNW)	on to Stewarts Ferry Pike	00:59:45	15.07 mi
in	3.63 mi	Turn right (N)	on to S Mount Juliet Rd	01:14:10	18.70 mi
in	1.97 mi	Turn left (WNW)	on to Central Pike	01:21:56	20.66 mi
in	4.42 mi	Turn left (SSW)	on to S New Hope Rd	01:39:34	25.09 mi
in	0.03 mi	Finish		01:39:41	25.12 mi

NHBC 25.12



Data use subject to license.
 © 2004 DeLorme. Topo USA® 5.0.
www.delorme.com