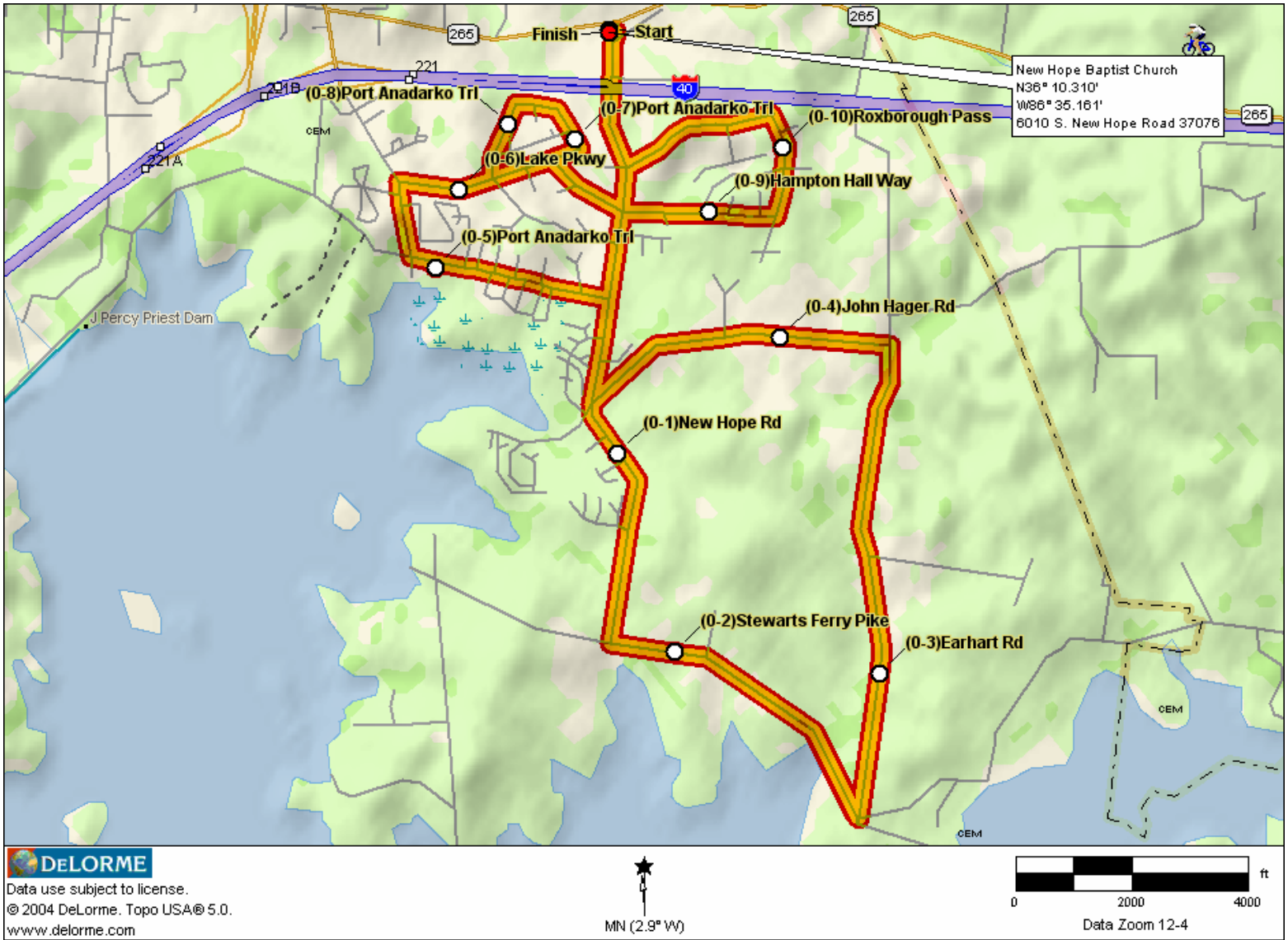
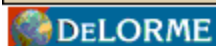
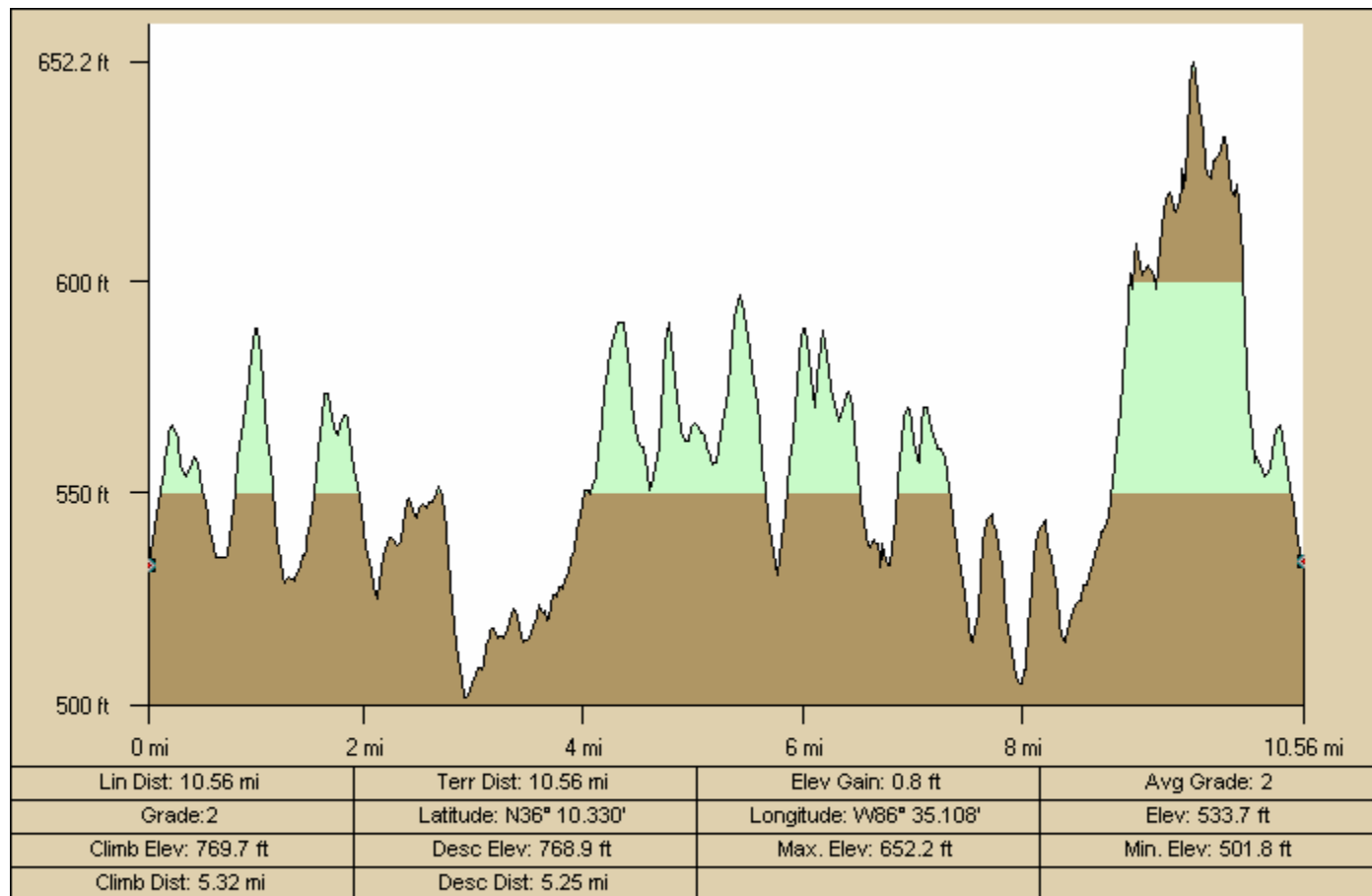


NHBC 10.53



Dist	Turn	Road	Time	Total Dist
	Start right	on to S. New Hope Rd.		
in 1.88 mi	Turn left (SE)	on to Stewarts Ferry Pike	00:08:13	2.07 mi
in 1.06 mi	Turn left (N)	on to Earhart Rd	00:12:26	3.13 mi
in 1.56 mi	Turn left (W)	on to John Hager Rd	00:18:40	4.69 mi
in 1.06 mi	Turn right (NNE)	on to New Hope Rd	00:22:52	5.74 mi
in 0.35 mi	Turn left (WNW)	on to Pleasant Hill Rd (Bell Rd)	00:24:15	6.09 mi
in 0.70 mi	Turn right (N)	on to Old Hickory Blvd	00:26:53	6.79 mi
in 0.25 mi	Turn right (E)	on to Lake Pkwy	00:27:51	7.03 mi
in 0.61 mi	Continue left (WSW)	on to Port Anadarko Trl	00:30:17	7.64 mi
in 0.54 mi	Turn left (ENE)	on to Lake Pkwy	00:32:27	8.18 mi
in 0.20 mi	Turn right (SE)	on to Port Jamaica Dr	00:33:14	8.38 mi
in 0.29 mi	Cross (E)	on to Hampton Hall Way	00:34:22	8.67 mi
in 0.52 mi	Turn left (NNE)	on to Chestnutwood Trl	00:36:21	9.19 mi
in 0.16 mi	Turn left (N)	on to Roxborough Pass	00:36:58	9.35 mi
in 0.22 mi	Turn left (WSW)	on to Roxborough Dr	00:37:43	9.57 mi
in 0.52 mi	Turn right (N)	on to New Hope Rd	00:39:46	10.08 mi
in 0.27 mi	Go straight (N)	on to S New Hope Rd	00:40:51	10.35 mi
in 0.17 mi	Finish		00:41:32	10.53 mi

NHBC 10.53



Data use subject to license.
 © 2004 DeLorme. Topo USA® 5.0.
www.delorme.com