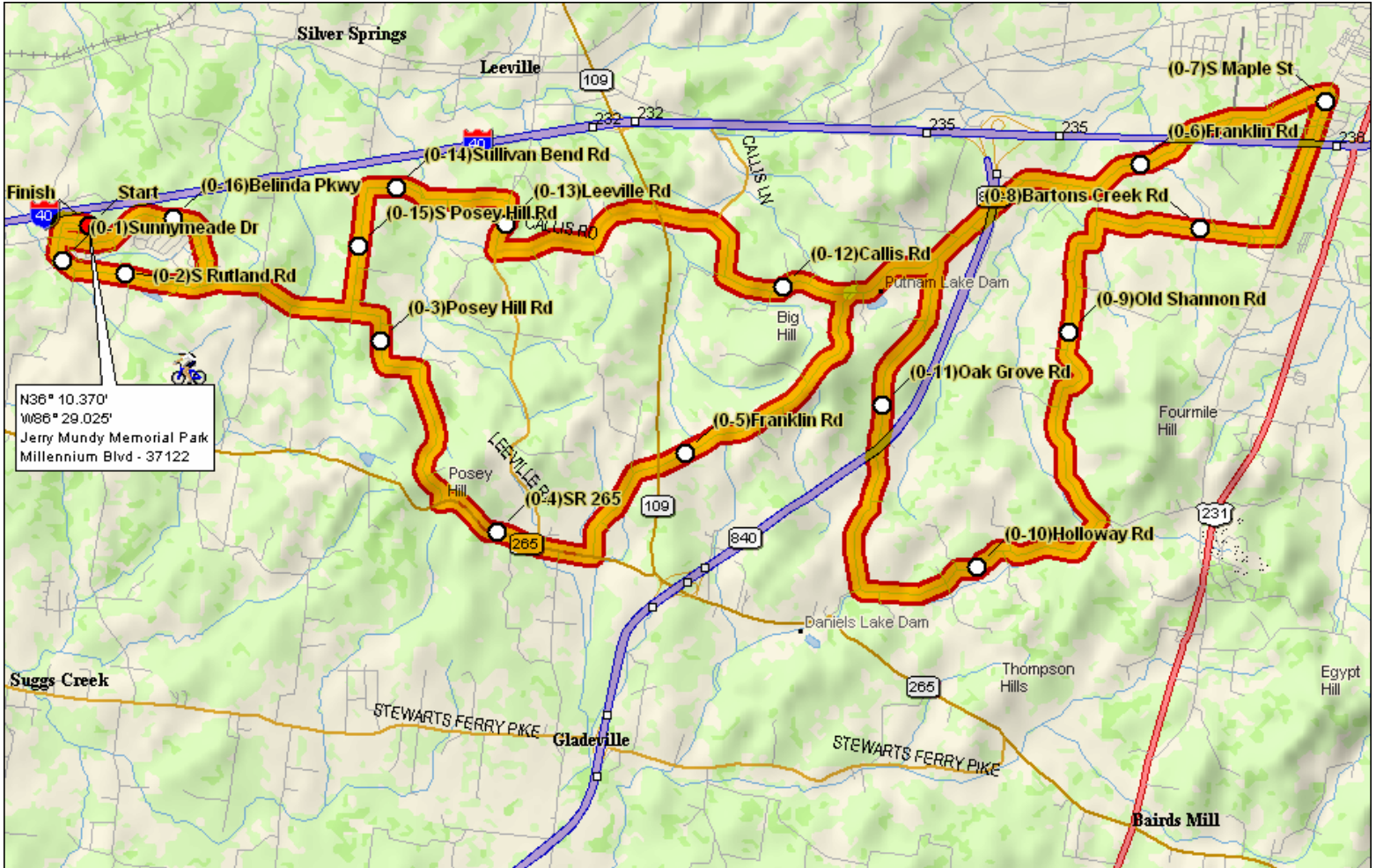
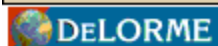
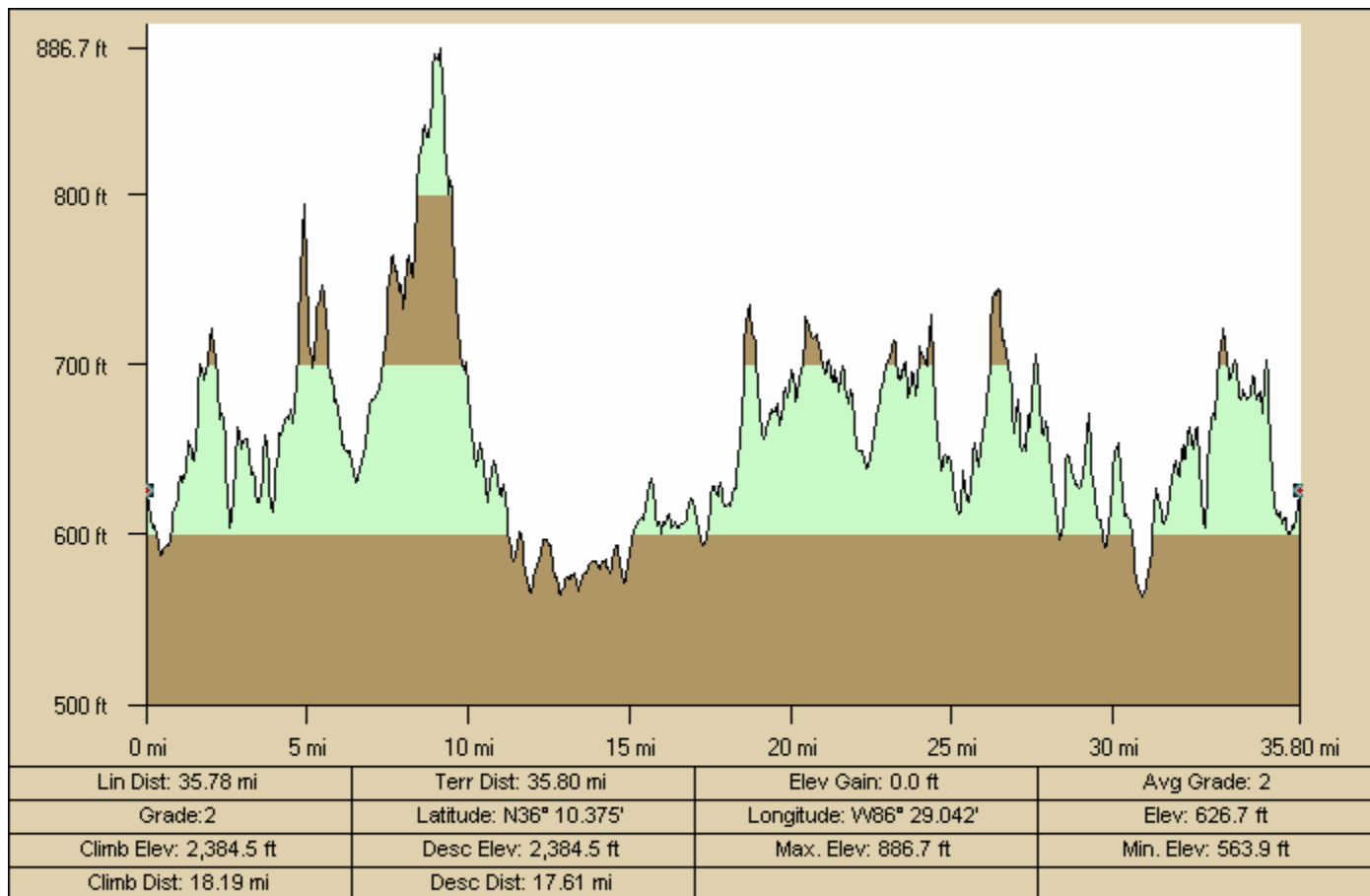


JMMP 35.70



	Dist	Turn	Road	Time	Total Dist
		Start			
in	0.33 mi	Cross (S)	on to Sunnymeade Dr	00:01:20	0.33 mi
in	0.34 mi	Bear left (E)	on to S Rutland Rd	00:02:39	0.67 mi
in	1.54 mi	Cross (SE)	on to Posey Hill Rd	00:08:43	2.22 mi
in	2.94 mi	Turn left (ESE)	on to Central Pike	00:20:24	5.16 mi
in	1.39 mi	Turn left (NE)	on to Franklin Rd	00:25:52	6.55 mi
in	5.09 mi	Bear right (ENE)	on Franklin Rd	00:46:09	11.64 mi
in	2.72 mi	Turn right (SSW)	on to S Maple St	00:56:56	14.36 mi
in	0.44 mi	Continue (SSW)	on to Old Murfreesboro Rd W	00:58:42	14.80 mi
in	0.81 mi	Turn right (W)	on to Bartons Creek Rd	01:01:56	15.61 mi
in	1.52 mi	Turn left (S)	on to Old Shannon Rd	01:07:54	17.12 mi
in	2.92 mi	Turn right (WSW)	on to Holloway Rd	01:19:31	20.04 mi
in	2.30 mi	Turn right (NNE)	on to Oak Grove Rd	01:28:34	22.34 mi
in	2.94 mi	Turn left (WSW)	on to Franklin Rd	01:40:09	25.28 mi
in	0.79 mi	Bear right (W)	on to Callis Rd	01:43:19	26.08 mi
in	3.55 mi	Turn right (NNE)	on to Leeville Rd	01:57:27	29.63 mi
in	0.45 mi	Turn left (W)	on to Sullivan Bend Rd	01:59:12	30.08 mi
in	1.20 mi	Continue left (S)	on to S Posey Hill Rd	02:03:58	31.28 mi
in	1.03 mi	Turn right (WNW)	on to Posey Hill Rd	02:08:03	32.31 mi
in	0.80 mi	Cross (W)	on to S Rutland Rd	02:11:13	33.10 mi
in	0.50 mi	Turn right (WNW)	on to Belinda Pkwy	02:13:12	33.60 mi
in	1.77 mi	Turn right (ENE)	on to Washburn Blvd	02:20:13	35.37 mi
in	0.33 mi	Finish		02:21:33	35.70 mi

JMMP 35.70



Data use subject to license.
 © 2004 DeLorme. Topo USA® 5.0.
www.delorme.com